



Gatwick Airport Northern Runway Project

Environmental Statement

Appendix 8.10.1: Tree Survey Report and Arboricultural Impact Assessment – Part 4 – Clean Version

Book 5

VERSION: 4.0

DATE: AUGUST 2024

Application Document Ref: 5.3

PINS Reference Number: TR020005



Lodge

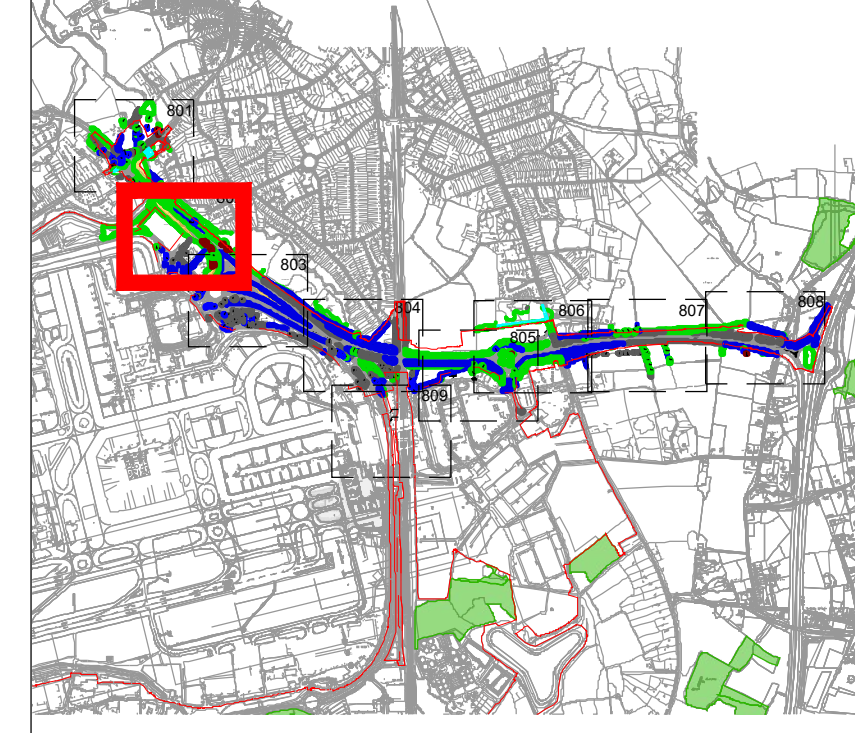
Car park

Riverside Park

Key

- Site Boundary
 - Survey Boundary / Boundary of M23/A23 construction activity
 - Projected Tree loss required for construction (Worst Case Scenario)
 - Tree with numbered reference. Canopy spread and coloured BS5837:2012 tree quality category as shown below.
 - = Tree details estimate (accessible tree)
 - = Tree in off site location
 - G1 Vegetation group with numbered reference. Canopy extents and BS5837:2012 tree quality category as shown below.
 - H1 Hedge with numbered reference. Width and BS5837:2012 tree quality category as shown below.
- BS 5837:2012 Tree Quality Categories - Table 1
- Category A - High quality
 - Category B - Moderate quality
 - Category C - Low quality
 - Category U - Unsuitable for retention
- Tree protected by Tree Preservation Order. Bracketted number relates to the TPO reference.
- NOTE:**
- Refer to ES Appendix 8.10.1: Tree Survey Report and Arboricultural Impact Assessment for further details.

Key Plan



DOCUMENT

Environmental Statement

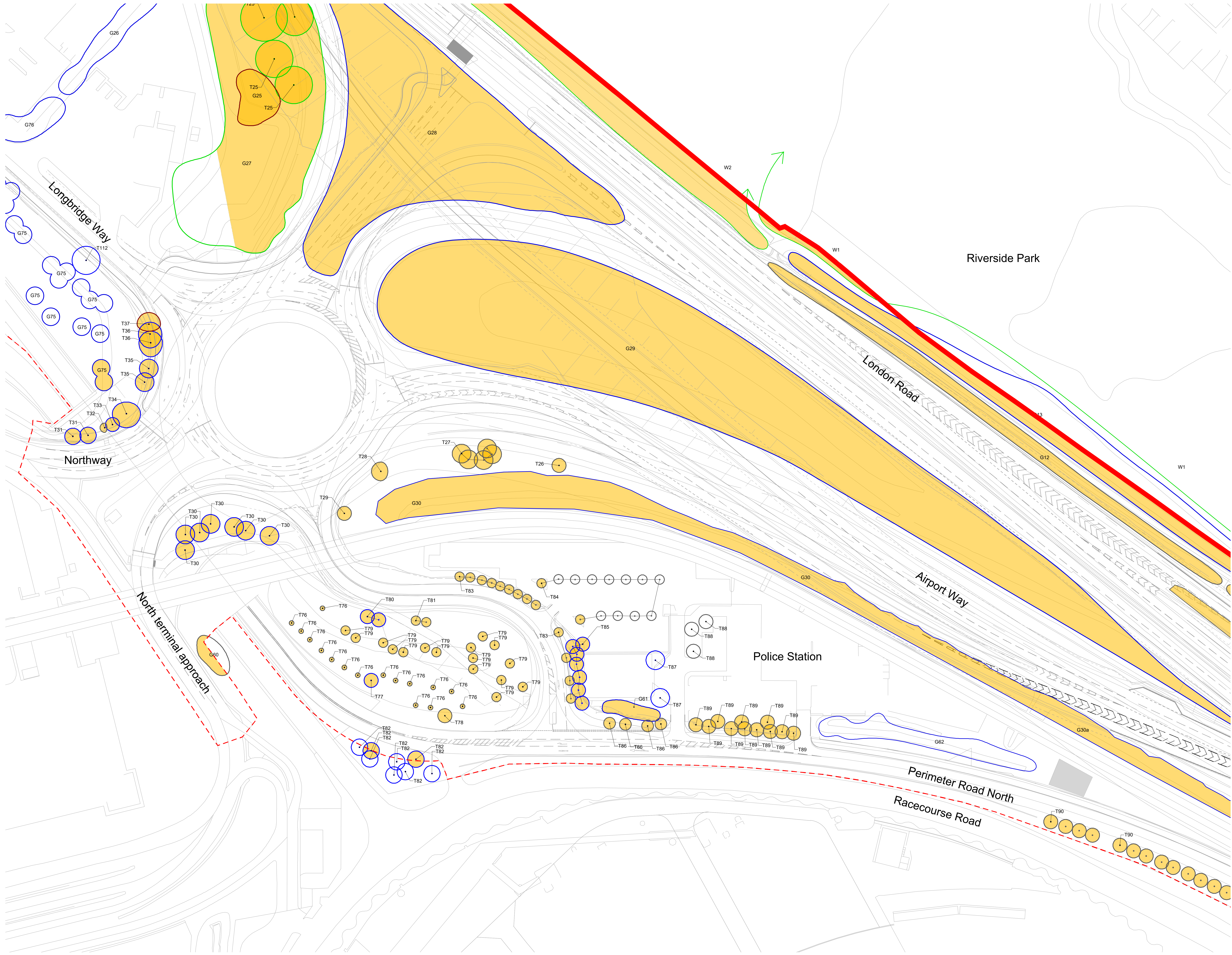
DRAWING TITLE
M23 & A23 Preliminary Tree Removal Plans
 Appendix 8.10.1
 Sheet 2 of 9

DATE
 August 2024

ORIENTATION N	DRAWING NO. 802	REVISION For ES Issue
	DRAWN BY RC	PM / CHECKED BY DC

SCALE @ A0

Reproduced from Ordnance Survey map with the permission of Ordnance Survey on behalf of the controller of Her Majesty's Stationery Office
 © Crown Copyright (2023). License number 6100031673, 10004982, 10004982.
 © Copyright 2023 Gatwick Airport Limited. No part of this drawing is to be reproduced without prior permission of Gatwick Airport Limited.



Key

- Site Boundary
- Survey Boundary / Boundary of M23/A23 construction activity
- Projected Tree loss required for construction (Worst Case Scenario)
- Tree with numbered reference. Canopy spread and coloured BS5837:2012 tree quality category as shown below.
= Tree details estimate (inaccessible tree)
• = Tree in off site location
- G1 Vegetation group with numbered reference. Canopy extents and BS5837:2012 tree quality category as shown below.
- H1 Hedge with numbered reference. Width and BS5837:2012 tree quality category as shown below.

BS 5837:2012 Tree Quality Categories - Table 1

- Category A - High quality
- Category B - Moderate quality
- Category C - Low quality
- Category U - Unsuitable for retention

Tree protected by Tree Preservation Order. Bracketted number relates to the TPO reference.

NOTE:
 • Refer to ES Appendix 8.10.1: Tree Survey Report and Arboricultural Impact Assessment for further details.

Riverside Park

London Road

Airport Way

Police Station

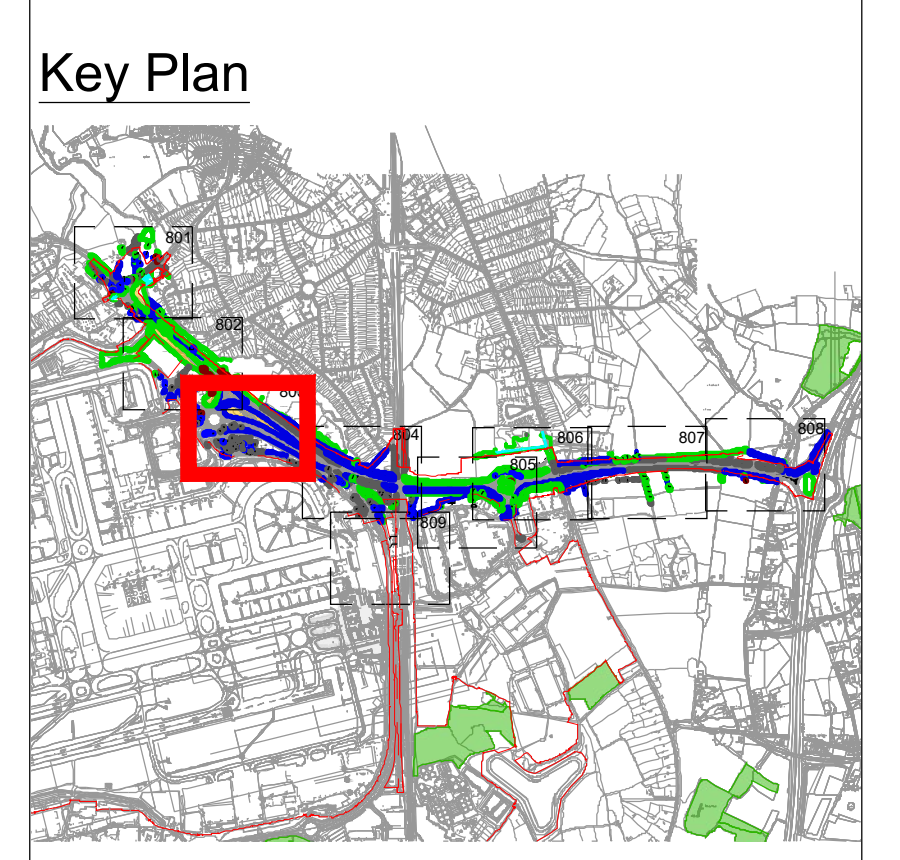
Perimeter Road North

Racecourse Road

Longbridge Way

Northway

North terminal approach



DOCUMENT

Environmental Statement

DRAWING TITLE
M23 & A23 Preliminary Tree Removal Plans
 Appendix 8.10.1
 Sheet 3 of 9

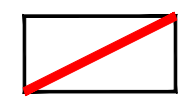
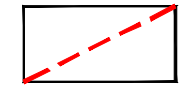



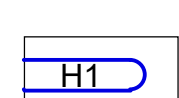



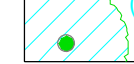
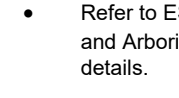
DATE
 August 2024

ORIENTATION N ▲	DRAWING NO. 803	REVISION For ES Issue
	DRAWN BY RC	PM / CHECKED BY DC

SCALE @ A0

Reproduced from Ordnance Survey map with the permission of Ordnance Survey on behalf of the controller of Her Majesty's Stationery Office © Crown Copyright (2023). License number 0100031673, 10001998, 100048492.
 © Copyright 2023 Gatwick Airport Limited. No part of this drawing is to be reproduced without prior permission of Gatwick Airport Limited.

Key

-  Site Boundary
 -  Survey Boundary / Boundary of M23/A23 construction activity
 -  Projected Tree loss required for construction (Worst Case Scenario)
 -  Tree with numbered reference. Canopy spread and coloured BS5837:2012 tree quality category as shown below.
 # = Tree details estimate (inaccessible tree)
 * = Tree in off site location
 -  G1 Vegetation group with numbered reference. Canopy extents and BS5837:2012 tree quality category as shown below.
 -  H1 Hedge with numbered reference. Width and BS5837:2012 tree quality category as shown below.
- BS 5837:2012 Tree Quality Categories - Table 1
-  Category A - High quality
 -  Category B - Moderate quality
 -  Category C - Low quality
 -  Category U - Unsuitable for retention
-  Tree protected by Tree Preservation Order. Bracketted number relates to the TPO reference.

NOTE:
 Refer to ES Appendix 8.10.1: Tree Survey Report and Arboricultural Impact Assessment for further details.



Key Plan



DOCUMENT

Environmental Statement

DRAWING TITLE
 M23 & A23 Preliminary Tree Removal Plans
 Appendix 8.10.1
 Sheet 5 of 9







DATE
 August 2024

ORIENTATION N	DRAWING NO. 805	REVISION For ES Issue
	DRAWN BY RC	PM / CHECKED BY DC


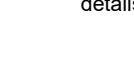


SCALE @ A0


Reproduced from Ordnance Survey map with the permission of Ordnance Survey on behalf of the controller of Her Majesty's Stationery Office
 © Crown Copyright (2023). License number 6100031673, 10004982, 10004982.
 © Copyright 2023 Gatwick Airport Limited. No part of this drawing is to be reproduced without prior permission of Gatwick Airport Limited.

Key

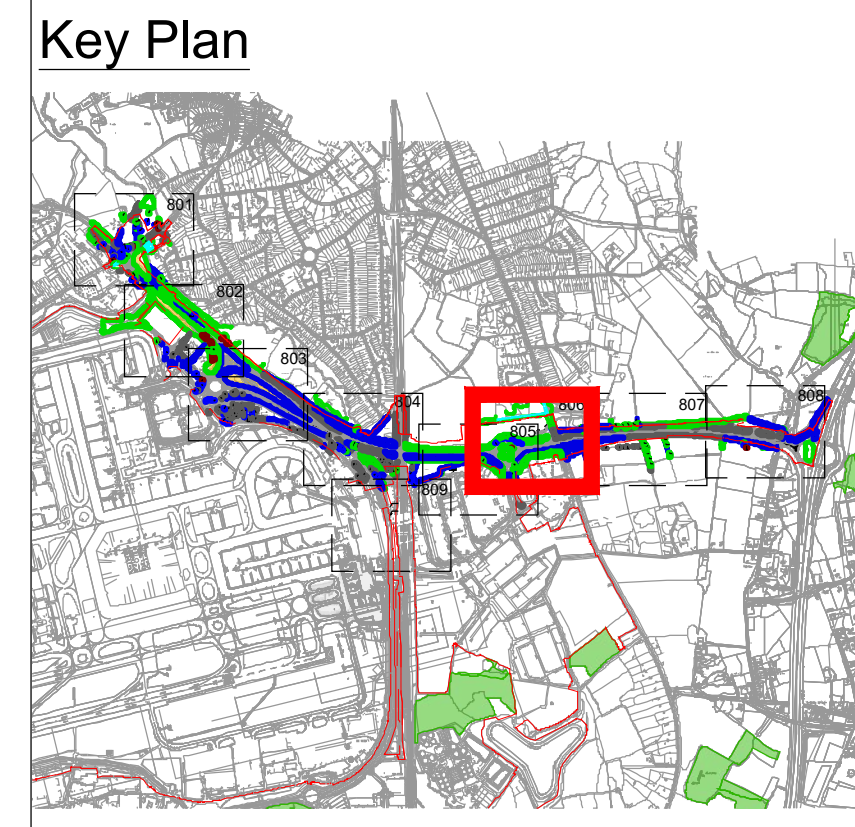
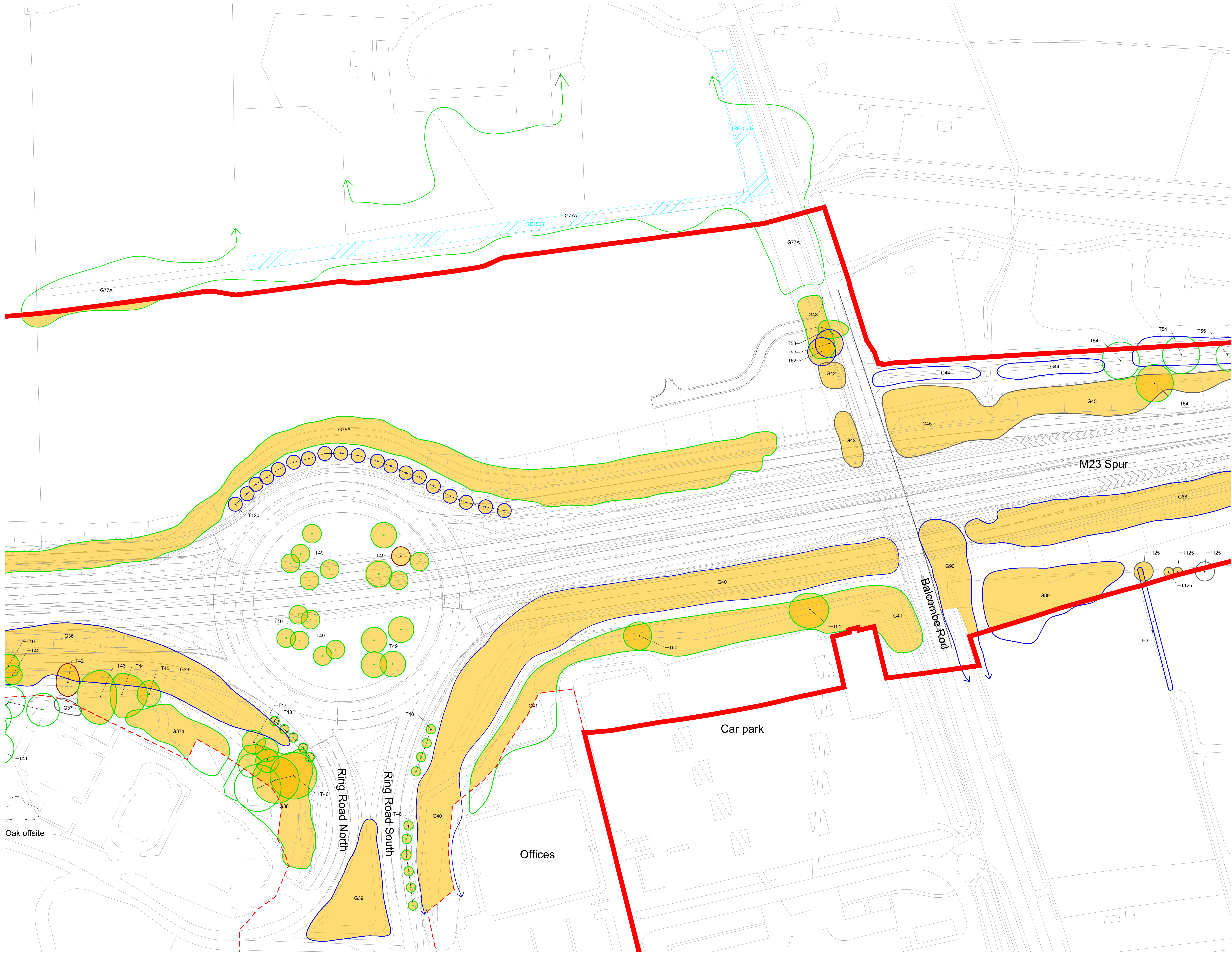
-  Site Boundary
-  Survey Boundary / Boundary of M23/A23 construction activity
-  Projected Tree loss required for construction (Worst Case Scenario)
-  Tree with numbered reference. Canopy spread and coloured BS5837:2012 tree quality category as shown below.
 # = Tree details estimate (inaccessible tree)
 * = Tree in off site location
-  G1 Vegetation group with numbered reference. Canopy extents and BS5837:2012 tree quality category as shown below.
-  H1 Hedge with numbered reference. Width and BS5837:2012 tree quality category as shown below.

BS 5837:2012 Tree Quality Categories - Table 1

-  Category A - High quality
-  Category B - Moderate quality
-  Category C - Low quality
-  Category U - Unsuitable for retention

 Tree protected by Tree Preservation Order. Bracketted number relates to the TPO reference.

NOTE:
 * Refer to ES Appendix 8.10.1: Tree Survey Report and Arboricultural Impact Assessment for further details.



DOCUMENT

Environmental Statement

DRAWING TITLE
M23 & A23 Preliminary Tree Removal Plans
 Appendix 8.10.1
 Sheet 6 of 9












DATE
 August 2024

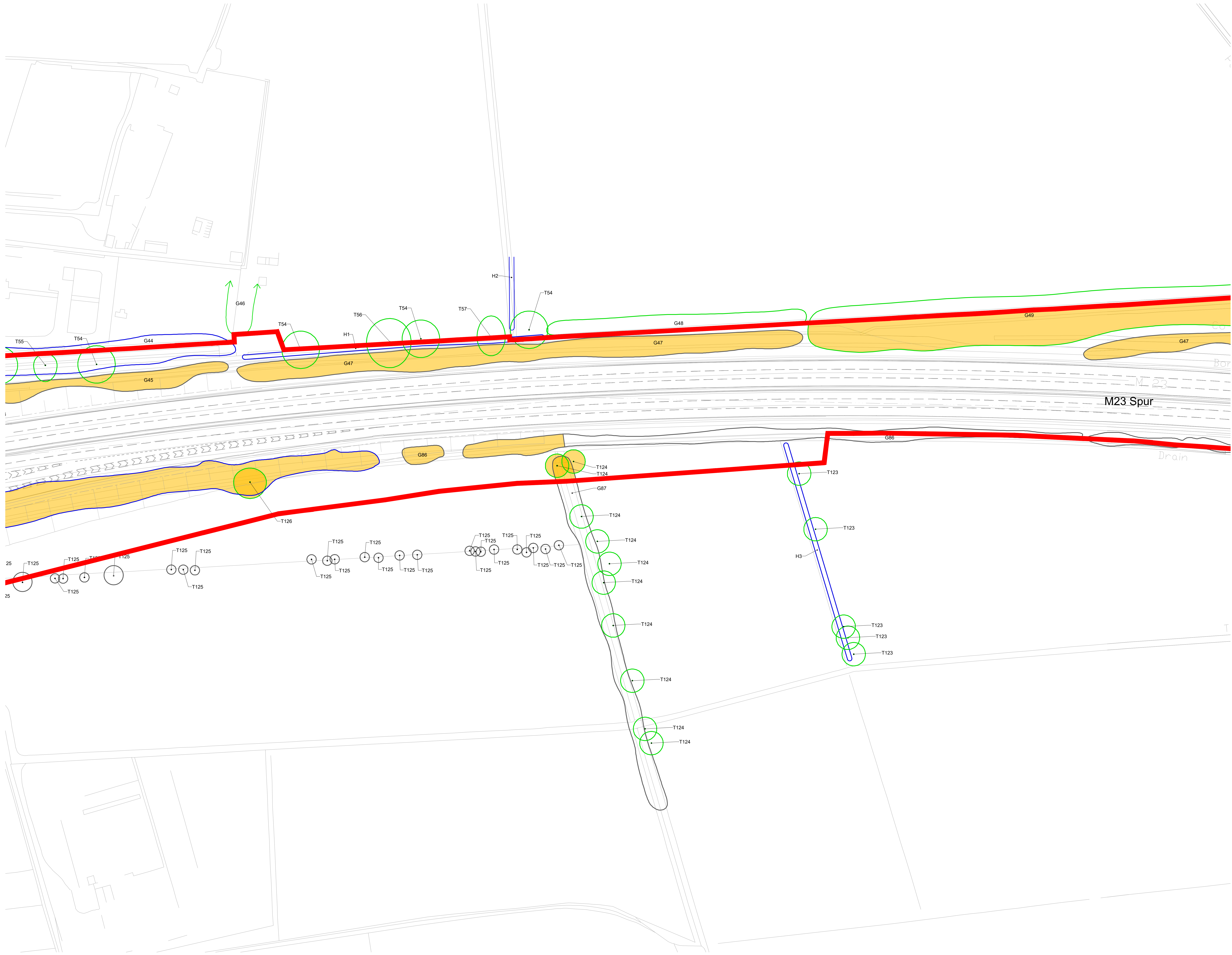
ORIENTATION	DRAWING NO.	REVISION
N ▲	806	For ES Issue
	DRAWN BY	PM / CHECKED BY
	RC	DC

SCALE @ A0

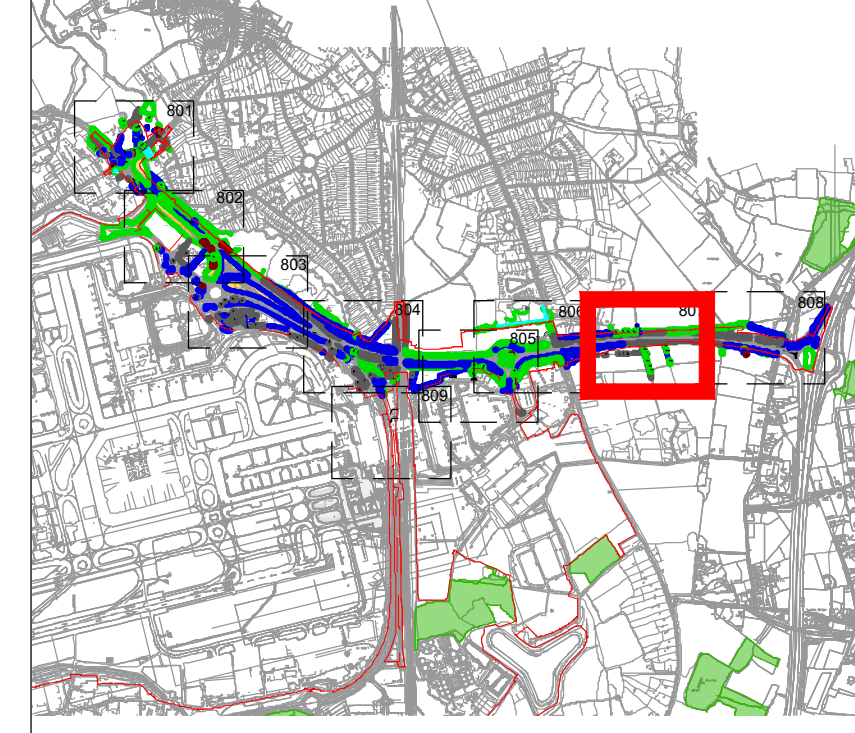
Reproduced from Ordnance Survey map with the permission of Ordnance Survey on behalf of the controller of Her Majesty's Stationery Office © Crown Copyright (2023). License number 6100031673, 10001998, 100048492.
 © Copyright 2023 Gatwick Airport Limited. No part of this drawing is to be reproduced without prior permission of Gatwick Airport Limited.

Key

-  Site Boundary
 -  Survey Boundary / Boundary of M23/A23 construction activity
 -  Projected Tree loss required for construction (Worst Case Scenario)
 -  Tree with numbered reference. Canopy spread and coloured BS5837:2012 tree quality category as shown below.
 * = Tree details estimate (inaccessible tree)
 • = Tree in off site location
 -  G1 Vegetation group with numbered reference. Canopy extents and BS5837:2012 tree quality category as shown below.
 -  H1 Hedge with numbered reference. Width and BS5837:2012 tree quality category as shown below.
 - BS 5837:2012 Tree Quality Categories - Table 1**
 -  Category A - High quality
 -  Category B - Moderate quality
 -  Category C - Low quality
 -  Category U - Unsuitable for retention
 -  Tree protected by Tree Preservation Order. Bracketted number relates to the TPO reference.
- NOTE:**
 • Refer to ES Appendix 8.10.1: Tree Survey Report and Arboricultural Impact Assessment for further details.



Key Plan



DOCUMENT

Environmental Statement

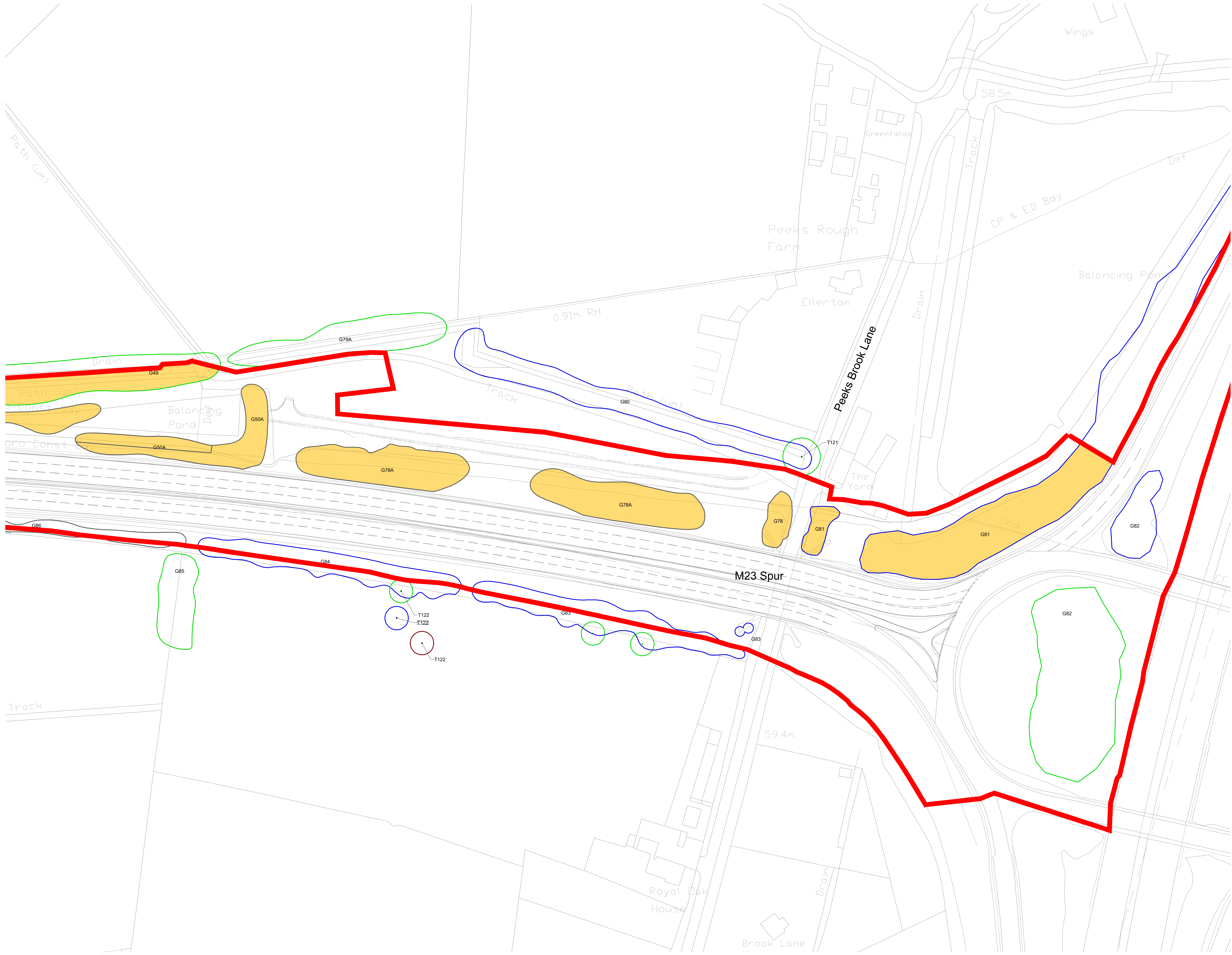
DRAWING TITLE
 M23 & A23 Preliminary Tree Removal Plans
 Appendix 8.10.1
 Sheet 7 of 9

DATE
 August 2024

ORIENTATION N	DRAWING NO. 807	REVISION For ES Issue
	DRAWN BY RC	PM / CHECKED BY DC

SCALE @ A0

Reproduced from Ordnance Survey map with the permission of Ordnance Survey on behalf of the controller of Her Majesty's Stationery Office
 © Crown Copyright (2023). License number 6100031673, 10001998, 100048492.
 © Copyright 2023 Gatwick Airport Limited. No part of this drawing is to be reproduced without prior permission of Gatwick Airport Limited.



Key

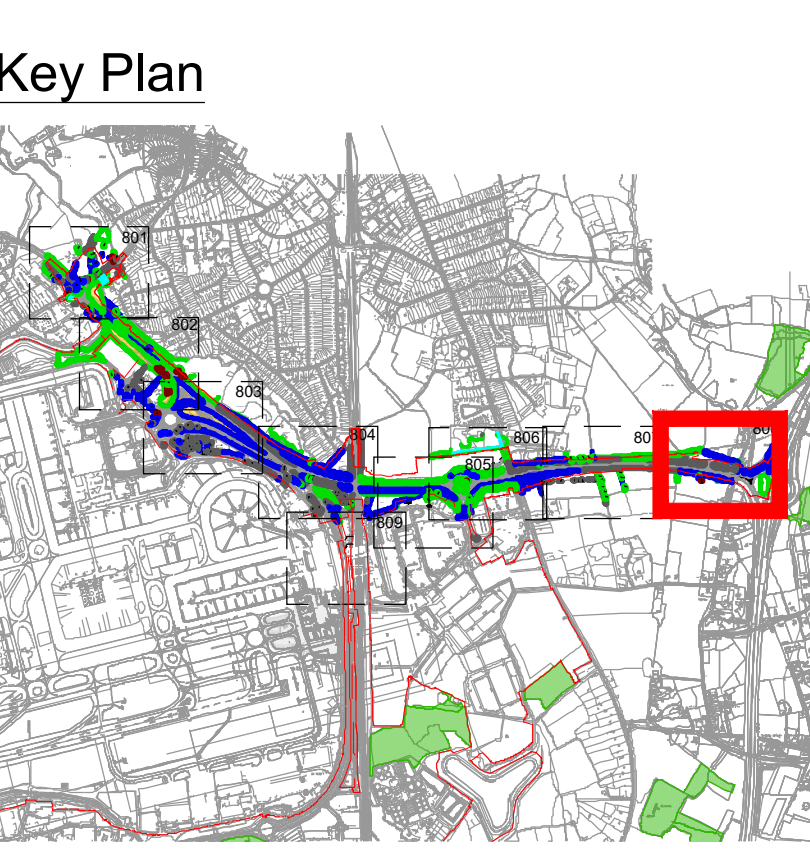
- Site Boundary
- Survey Boundary / Boundary of M23/A23 construction activity
- Projected Tree loss required for construction (Worst Case Scenario)
- Tree with numbered reference. Canopy spread and coloured BS5837:2012 tree quality category as shown below.
 - = Tree details estimate (accessible tree)
 - = Tree in off site location
- G1 Vegetation group with numbered reference. Canopy extents and BS5837:2012 tree quality category as shown below.
- H1 Hedge with numbered reference. Width and BS5837:2012 tree quality category as shown below.

BS 5837:2012 Tree Quality Categories - Table 1

- Category A - High quality
- Category B - Moderate quality
- Category C - Low quality
- Category U - Unsuitable for retention

Tree protected by Tree Preservation Order. Bracketted number relates to the TPO reference.

NOTE:
 * Refer to ES Appendix 8.10.1: Tree Survey Report and Arboricultural Impact Assessment for further details.



DOCUMENT

Environmental Statement

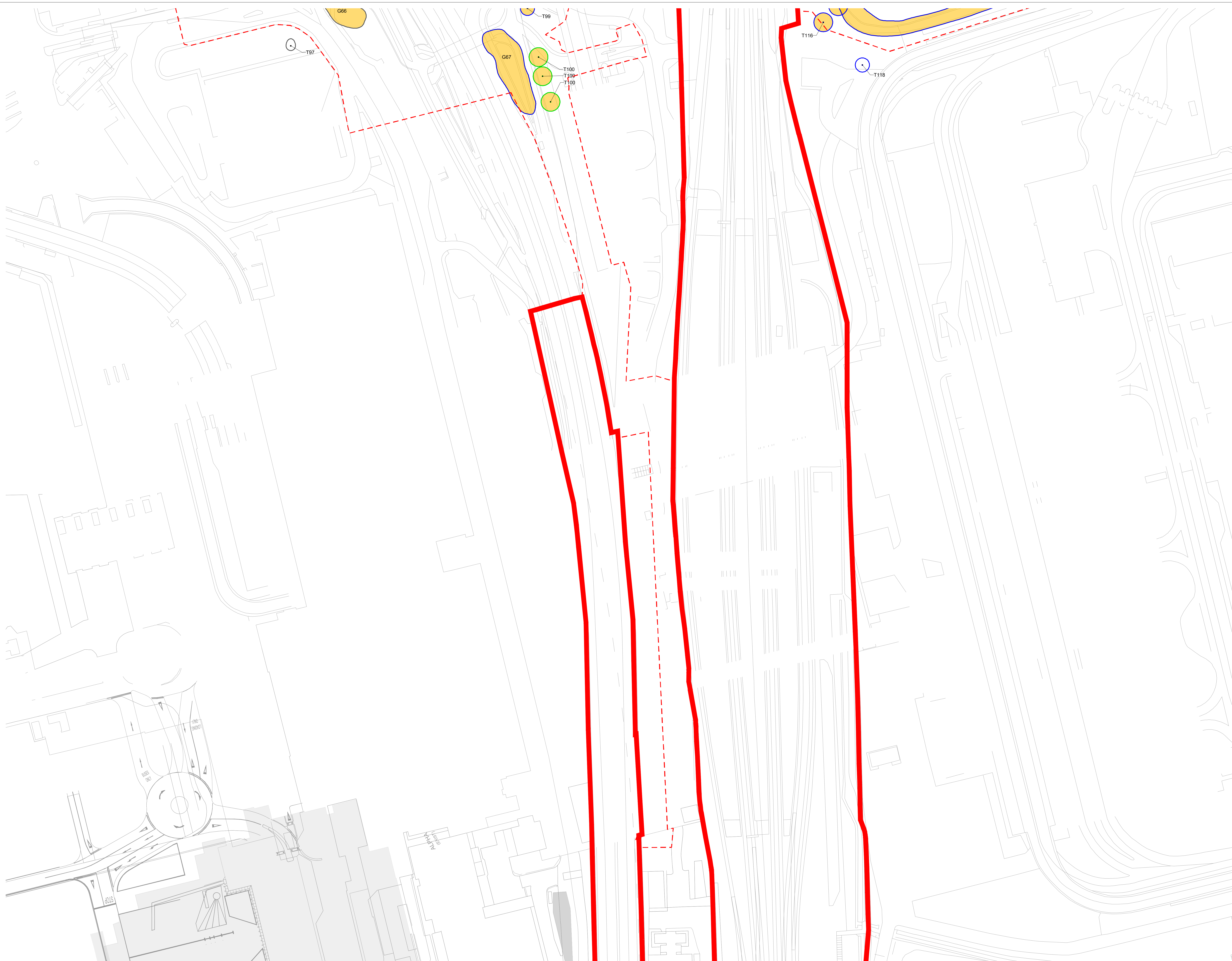
DRAWING TITLE
M23 & A23 Preliminary Tree Removal Plans
 Appendix 8.10.1
 Sheet 8 of 9

DATE
 August 2024

ORIENTATION 	DRAWING NO. 808	REVISION For ES Issue
	DRAWN BY RC	PM / CHECKED BY DC

SCALE @ A0

Reproduced from Ordnance Survey map with the permission of Ordnance Survey on behalf of the controller of Her Majesty's Stationery Office © Crown Copyright (2023). License number 6100031673, 10001998, 100048492.
 © Copyright 2023 Gatwick Airport Limited. No part of this drawing is to be reproduced without prior permission of Gatwick Airport Limited.



Key

- Site Boundary
- Survey Boundary / Boundary of M23/A23 construction activity
- Projected Tree loss required for construction (Worst Case Scenario)
- Tree with numbered reference. Canopy spread and coloured BS5837:2012 tree quality category as shown below.
 - = Tree details estimate (inaccessible tree)
 - = Tree in off site location
- G1 Vegetation group with numbered reference. Canopy extents and BS5837:2012 tree quality category as shown below.
- H1 Hedge with numbered reference. Width and BS5837:2012 tree quality category as shown below.

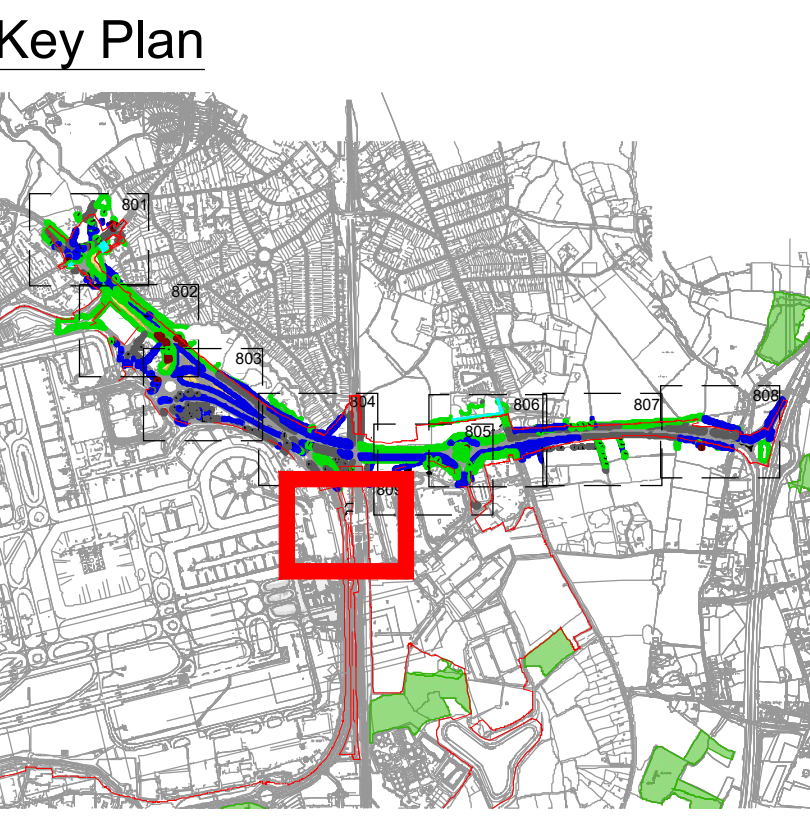
BS 5837:2012 Tree Quality Categories - Table 1

- Category A - High quality
- Category B - Moderate quality
- Category C - Low quality
- Category U - Unsuitable for retention

Tree protected by Tree Preservation Order. Bracketted number relates to the TPO reference.

NOTE:

- Refer to ES Appendix 8.10.1: Tree Survey Report and Arboricultural Impact Assessment for further details.



DOCUMENT

Environmental Statement

DRAWING TITLE
M23 & A23 Preliminary Tree Removal Plans
 Appendix 8.10.1
 Sheet 9 of 9

DATE
 August 2024

ORIENTATION N ▲	DRAWING NO. 809	REVISION For ES Issue
	DRAWN BY RC	PM / CHECKED BY DC

SCALE @ A0

Reproduced from Ordnance Survey map with the permission of Ordnance Survey on behalf of the controller of Her Majesty's Stationery Office © Crown Copyright (2023). License number 6100031673, 10001998, 100048492.
 © Copyright 2023 Gatwick Airport Limited. No part of this drawing is to be reproduced without prior permission of Gatwick Airport Limited.

Appendix I
Airport Preliminary Tree Removal Plans



Key

- Site boundary.
- Survey boundary.
- Tree with numbered reference. Canopy spread and coloured BS5837:2012 tree quality category as shown below.
 - Tree details estimate (inaccessible tree)
 - Tree in off site location
- Tree group plotted with individual stem locations and numbered reference. Canopy spread and coloured to match BS5837:2012 tree quality category as shown below.
- Tree or Vegetation group with numbered reference. Canopy extends coloured to match BS5837:2012 tree quality category as shown below and dashed line to show indicative stem line.
- Hedge with numbered reference. Canopy extends coloured to match BS5837:2012 tree quality category as shown below and dashed line to show hedge centerline.
- Woodland with numbered reference. Canopy extends coloured to match BS5837:2012 tree quality category as shown below and dashed line to show indicative tree line.

BS 5837:2012 Tree Quality Categories - Table 1

- Category A - High quality
- Category B - Moderate quality
- Category C - Low quality
- Category U - Unsuitable for retention

- Direction of first significant branch
- Root protection area (RPA) Calculated in accordance with Section 4.6 - BS5837:2012
- Veteran tree buffer (15 x stem Ø) (as per standing advice produced by Forestry England and Natural England)
- Tree protected by Tree Preservation Order. Bracketted number relates to the TPO reference.
- Designated Ancient Woodland (as per Natural England ancient woodland inventory, via open data publication)
- Ancient Woodland tree buffer (15m offset) (as per standing advice produced by Forestry England and Natural England)
- Projected tree loss required for construction of the Project (worst case scenario)
- Indicative Scheme Layout

NOTES:

- Refer to ES Appendix 8.10.1: Tree Survey Report and Arboricultural Impact Assessment for further details.
- Survey based on a visual inspection from the ground and is not intended as a full arboricultural inspection.
- Plans produced in accordance with recommendations set out in BS 5837:2012 - 'Trees in Relation to design, demolition and construction'.
- Survey based upon aerial Photography and trees located by eye.

DOCUMENT

Environmental Statement

DRAWING TITLE

**Airport Preliminary Tree Removal Plans
Appendix 8.10.1
Overview**

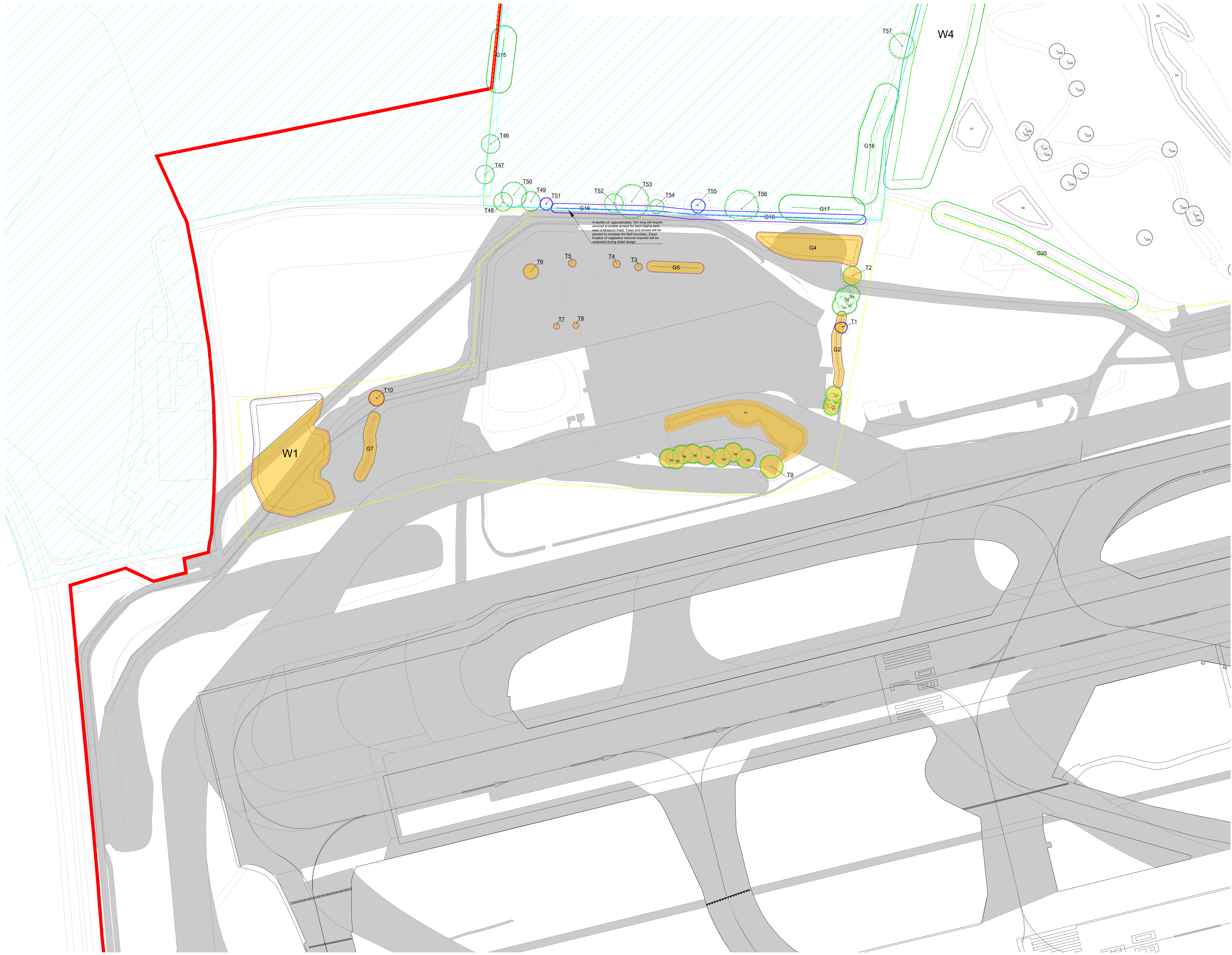
DATE

August 2024

ORIENTATION	DRAWING NO.	REVISION
N ▲	735	For ES Issue
	DRAWN BY	PM / CHECKED BY
	RC	DC

SCALE @ A0

Custom Scale



A section of approximately 12m long will require removal to enable access for new road to land east of Muscovy Field. Trees and shrubs will be planted to reinstate the field boundary. Exact location of vegetation removal required will be assessed during detail design.

Key

- Site boundary.
 - Survey boundary.
 - Tree with numbered reference. Canopy spread and coloured to match BS5837:2012 tree quality category as shown below.
 - = Tree details estimate (inaccessible tree)
 - = Tree in off site location
 - G1 Tree group plotted with individual stem locations and numbered reference. Canopy extents coloured to match BS5837:2012 tree quality category as shown below.
 - G1 Tree or Vegetation group with numbered reference. Canopy extents coloured to match BS5837:2012 tree quality category as shown below and dashed line to show indicative stem line.
 - H1 Hedge with numbered reference. Canopy extents and coloured to match BS5837:2012 tree quality category as shown below and dashed line to show hedge centerline.
 - W1 Woodland with numbered reference. Canopy extents coloured to match BS5837:2012 tree quality category as shown below and dashed line to show indicative tree line.
- BS 5837:2012 Tree Quality Categories - Table 1**
- Category A - High quality
 - Category B - Moderate quality
 - Category C - Low quality
 - Category U - Unsuitable for retention
- Direction of first significant branch
 - Root protection area (RPA). Calculated in accordance with Section 4.6 - BS5837:2012
 - Veteran tree buffer (15 x stem Ø) (as per standing advice produced by Forestry England and Natural England)
 - Trees protected by Tree Preservation Order. Bracketted number relates to the TPO reference.
 - Designated Ancient Woodland (as per Natural England ancient woodland inventory, via open data publication)
 - Ancient Woodland tree buffer (15m offset) (as per standing advice produced by Forestry England and Natural England)
 - Projected tree loss required for construction of the Project (worst case scenario)
 - Indicative Scheme Layout

NOTES:

- Refer to ES Appendix 8.10.1: Tree Survey Report and Arboricultural Impact Assessment for further details.
- Survey based on a visual inspection from the ground and is not intended as a full arboricultural inspection.
- Plans produced in accordance with recommendations set out in BS 5837:2012 - 'Trees in Relation to design, demolition and construction'.
- Survey based upon Aerial Photography and trees looked by eye.

Key Plan



DOCUMENT

Environmental Statement

DRAWING TITLE

**Airport Preliminary Tree Removal Plans
Appendix 8.10.1
Sheet 1 of 13**

DATE

August 2024

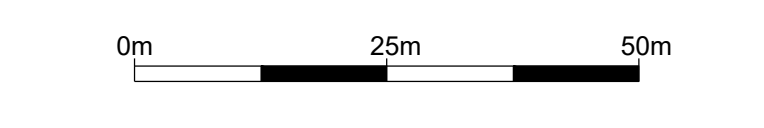
ORIENTATION

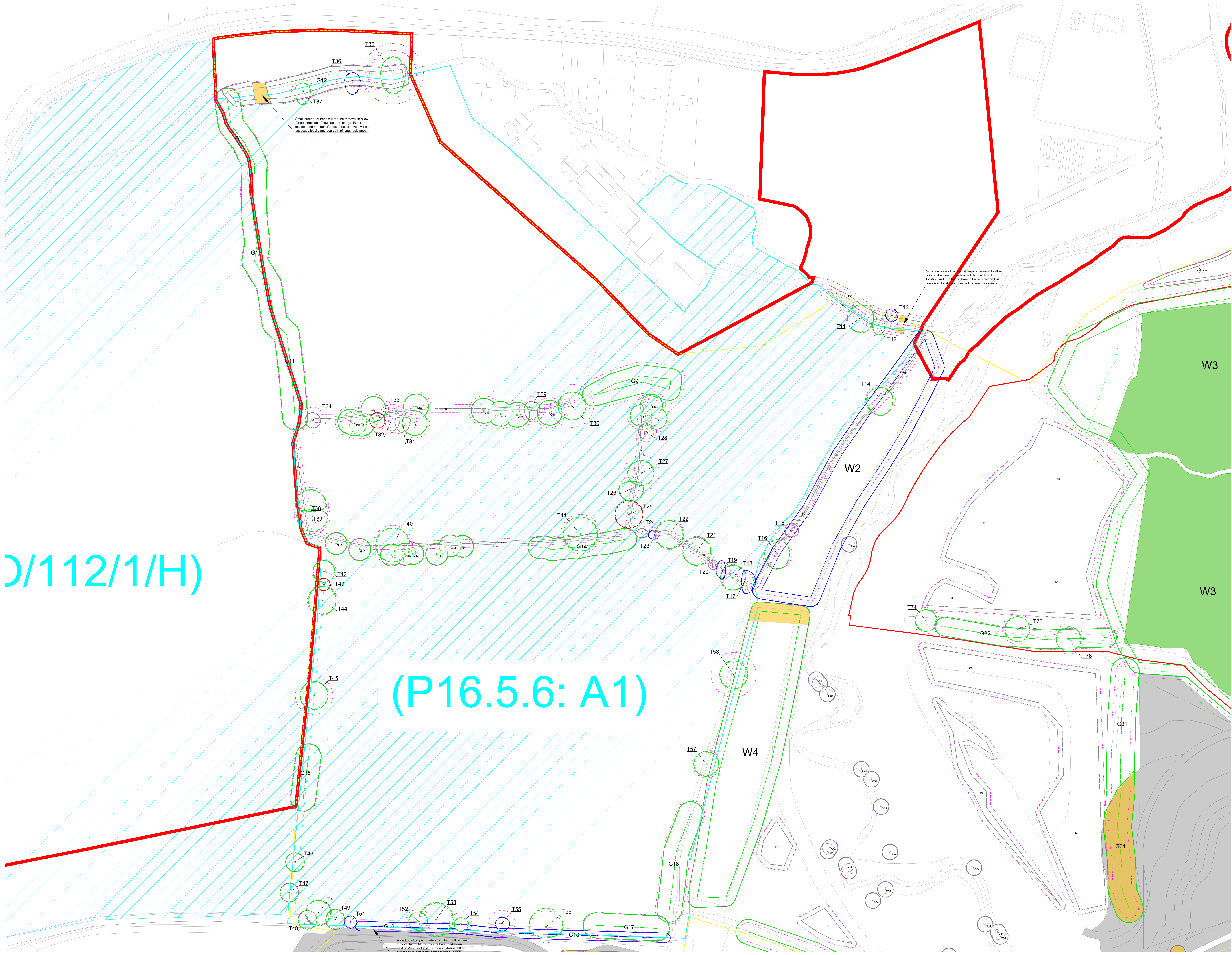


DRAWING NO.	REVISION
736	For ES Issue

DRAWN BY	PM / CHECKED BY
RC	DC

SCALE @ A0





Key

- Site boundary.
- Survey boundary.
- Tree with numbered reference. Canopy spread and coloured BS5837:2012 tree quality category as shown below.
 - Tree details estimate (inaccessible tree)
 - Tree in off site location
- G1 Tree group plotted with individual stem locations and numbered reference. Canopy extents coloured to match BS5837:2012 tree quality category as shown below.
- G1 Tree or Vegetation group with numbered reference. Canopy extents coloured to match BS5837:2012 tree quality category as shown below and dashed line to show indicative stem line.
- H1 Hedge with numbered reference. Canopy extents and coloured BS5837:2012 tree quality category as shown below and dashed line to show hedge centerline.
- W1 Woodland with numbered reference. Canopy extents coloured to match BS5837:2012 tree quality category as shown below and dashed line to show indicative tree line.

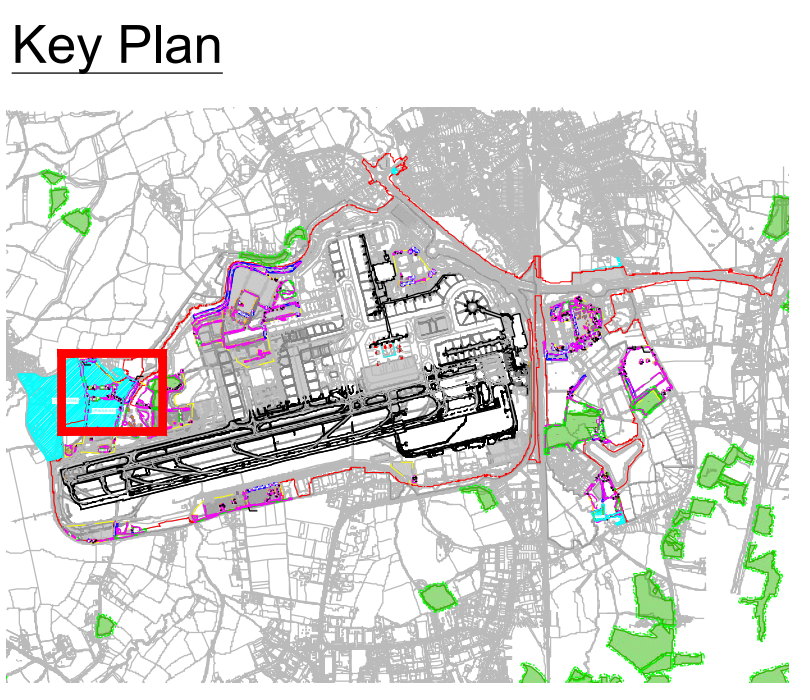
BS 5837:2012 Tree Quality Categories - Table 1

- Category A - High quality
- Category B - Moderate quality
- Category C - Low quality
- Category U - Unsuitable for retention

- Direction of first significant branch
- Root protection area (RPA) Calculated in accordance with Section 4.6 - BS5837:2012
- Veteran tree buffer (15 x stem Ø) (as per standing advice produced by Forestry England and Natural England)
- Tree protected by Tree Preservation Order. Bracketed number relates to the TPO reference.
- Designated Ancient Woodland (as per Natural England ancient woodland inventory, via open data publication)
- Ancient Woodland tree buffer (15m offset) (as per standing advice produced by Forestry England and Natural England)
- Projected tree loss required for construction of the Project (worst case scenario)
- Indicative Scheme Layout

NOTES:

- Refer to ES Appendix 8.10.1: Tree Survey Report and Arboricultural Impact Assessment for further details.
- Survey based on a visual inspection from the ground and is not intended as a full arboricultural inspection.
- Plan produced in accordance with recommendations set out in BS 5837:2012 - 'Trees in Relation to design, demolition and construction'.
- Survey based upon Aerial Photography and trees looked by eye.



D/112/1/H)

(P16.5.6: A1)

DOCUMENT

Environmental Statement

DRAWING TITLE

Airport Preliminary Tree Removal Plans Appendix 8.10.1 Sheet 2 of 13

DATE

August 2024

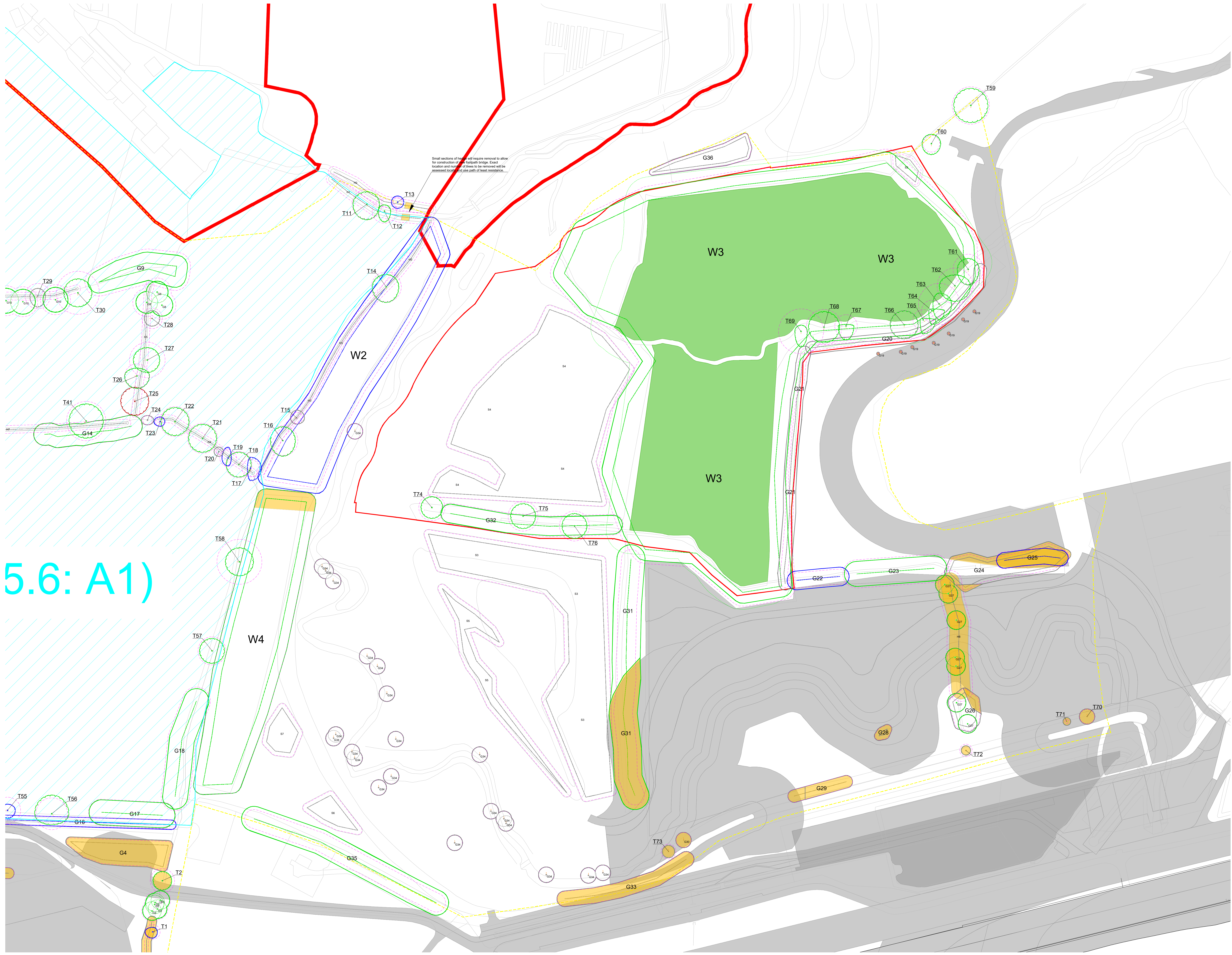
ORIENTATION	DRAWING NO.	REVISION
	737	For ES Issue
	DRAWN BY	PM / CHECKED BY
	RC	DC

SCALE @ A0

0m 25m 50m

Reproduced from Ordnance Survey map with the permission of Ordnance Survey on behalf of the controller of Her Majesty's Stationery Office © Crown Copyright (2023). License number 610031673, 10001998, 100048492.

© Copyright 2023 Gatwick Airport Limited. No part of this drawing is to be reproduced without prior permission of Gatwick Airport Limited.



5.6: A1)

Key

- Site boundary.
- Survey boundary.
- Tree with numbered reference. Canopy spread and coloured BS5837:2012 tree quality category as shown below.
 - Tree details estimate (inaccessible tree)
 - Tree in off site location
- Tree group plotted with individual stem locations and numbered reference. Canopy extents coloured to match BS5837:2012 tree quality category as shown below.
- Tree or Vegetation group with numbered reference. Canopy extents coloured to match BS5837:2012 tree quality category as shown below and dashed line to show indicative stem line.
- Hedge with numbered reference. Canopy extents and coloured BS5837:2012 tree quality category as shown below and dashed line to show hedge centerline.
- Woodland with numbered reference. Canopy extents and coloured BS5837:2012 tree quality category as shown below and dashed line to show indicative tree line.

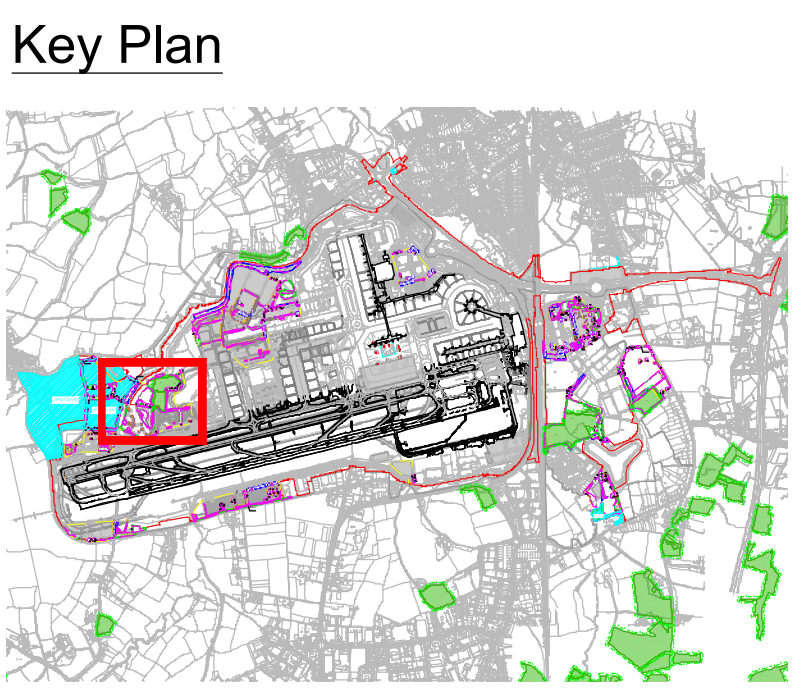
BS 5837:2012 Tree Quality Categories - Table 1

- Category A - High quality
- Category B - Moderate quality
- Category C - Low quality
- Category U - Unsuitable for retention

- Direction of first significant branch
- Root protection area (RPA) Calculated in accordance with Section 4.6 - BS5837:2012
- Veteran tree buffer (15 x stem Ø) (as per standing advice produced by Forestry England and Natural England)
- Tree protected by Tree Preservation Order. Bracketted number relates to the TPO reference.
- Designated Ancient Woodland (as per Natural England ancient woodland inventory, via open data publication)
- Ancient Woodland tree buffer (15m offset) (as per standing advice produced by Forestry England and Natural England)
- Projected tree loss required for construction of the Project (worst case scenario)
- Indicative Scheme Layout

NOTES:

- Refer to ES Appendix 8.10.1: Tree Survey Report and Arboricultural Impact Assessment for further details.
- Survey based on a visual inspection from the ground and is not intended as a full arboricultural inspection.
- Plan produced in accordance with recommendations set out in BS 5837:2012 - 'Trees in Relation to design, demolition and construction'.
- Survey based upon Aerial Photography and trees looked by eye.



DOCUMENT

Environmental Statement

DRAWING TITLE

Airport Preliminary Tree Removal Plans Appendix 8.10.1 Sheet 3 of 13

DATE

August 2024

ORIENTATION	DRAWING NO.	REVISION
N	738	For ES Issue
	DRAWN BY	PM / CHECKED BY
	RC	DC

SCALE @ A0

0m 25m 50m



Key

- Site boundary.
- Survey boundary.
- Tree with numbered reference. Canopy spread and coloured BS5837:2012 tree quality category as shown below.
 - Tree details estimate (inaccessible tree)
 - Tree in off site location
- G1 Tree group plotted with individual stem locations and numbered reference. Canopy extents coloured to match BS5837:2012 tree quality category as shown below.
- G1 Tree or Vegetation group with numbered reference. Canopy extents coloured to match BS5837:2012 tree quality category as shown below and dashed line to show indicative stem line.
- H1 Hedge with numbered reference. Canopy extents coloured to match BS5837:2012 tree quality category as shown below and dashed line to show hedge centerline.
- W1 Woodland with numbered reference. Canopy extents coloured to match BS5837:2012 tree quality category as shown below and dashed line to show indicative tree line.

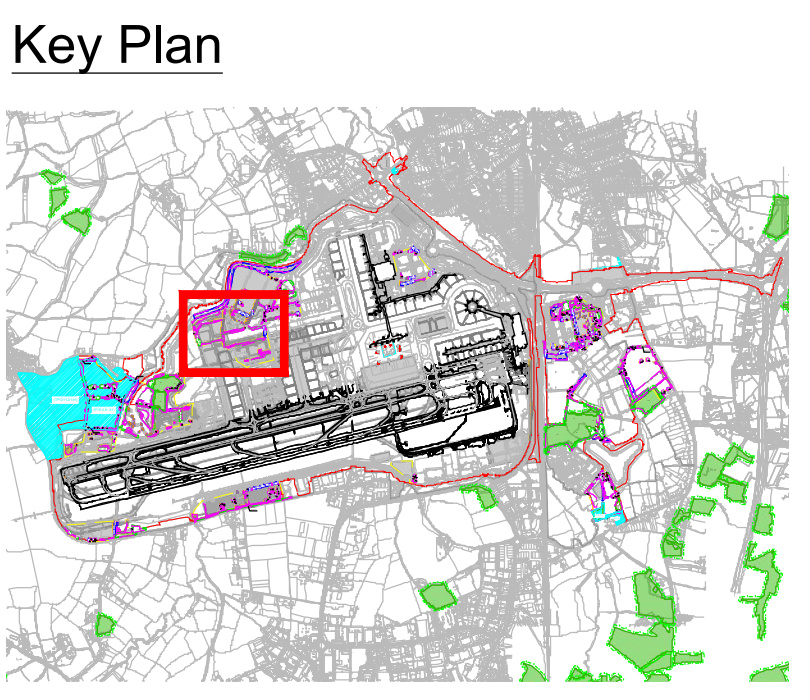
BS 5837:2012 Tree Quality Categories - Table 1

- Category A - High quality
- Category B - Moderate quality
- Category C - Low quality
- Category U - Unsuitable for retention

- Direction of first significant branch
- Root protection area (RPA). Calculated in accordance with Section 4.6 - BS5837:2012
- Veteran tree buffer (15 x stem Ø) (as per standing advice produced by Forestry England and Natural England)
- Tree protected by Tree Preservation Order. Bracketted number relates to the TPO reference.
- Designated Ancient Woodland (as per Natural England ancient woodland inventory, via open data publication)
- Ancient Woodland tree buffer (15m offset) (as per standing advice produced by Forestry England and Natural England)
- Projected tree loss required for construction of the Project (worst case scenario)
- Indicative Scheme Layout

NOTES:

- Refer to ES Appendix 8.10.1: Tree Survey Report and Arboricultural Impact Assessment for further details.
- Survey based on a visual inspection from the ground and is not intended as a full arboricultural inspection.
- Plan produced in accordance with recommendations set out in BS 5837:2012 - 'Trees in Relation to design, demolition and construction'.
- Survey based upon Aerial Photography and trees looked by eye.



DOCUMENT

Environmental Statement

DRAWING TITLE

**Airport Preliminary Tree Removal Plans
Appendix 8.10.1
Sheet 4 of 13**

DATE

August 2024

ORIENTATION	DRAWING NO.	REVISION
N	739	For ES Issue
	DRAWN BY	PM / CHECKED BY
	RC	DC

SCALE @ A0

0m 25m 50m

Reproduced from Ordnance Survey map with the permission of Ordnance Survey on behalf of the controller of Her Majesty's Stationery Office © Crown Copyright (2023). License number 610031673, 10004982, 100048492.

© Copyright 2023 Gatwick Airport Limited. No part of this drawing is to be reproduced without prior permission of Gatwick Airport Limited.